

DRAGON RUN 5K Swedesboro, NJ

**USATF Certificate
NJ14004WB**
Effective: 08/13/2014 to 12/31/2024



NOTES & PARAMETERS:

Course has been measured in accordance with USATF/RRTC requirements using the Shortest Possible Route (SPR) method, and to within 12" of all curbs and defined road edges, and to the following parameters.

Elevations are relative and are as observed using Google Earth.com, and are expressed in meters in accordance with current USATF protocol.

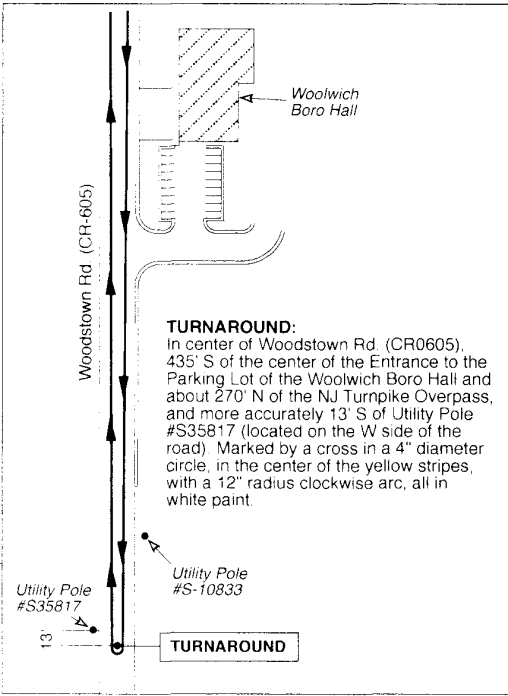
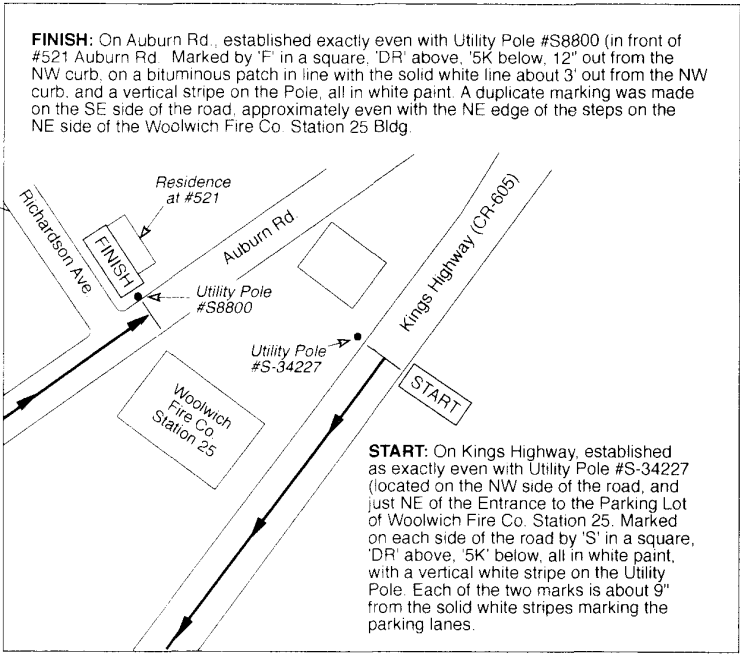
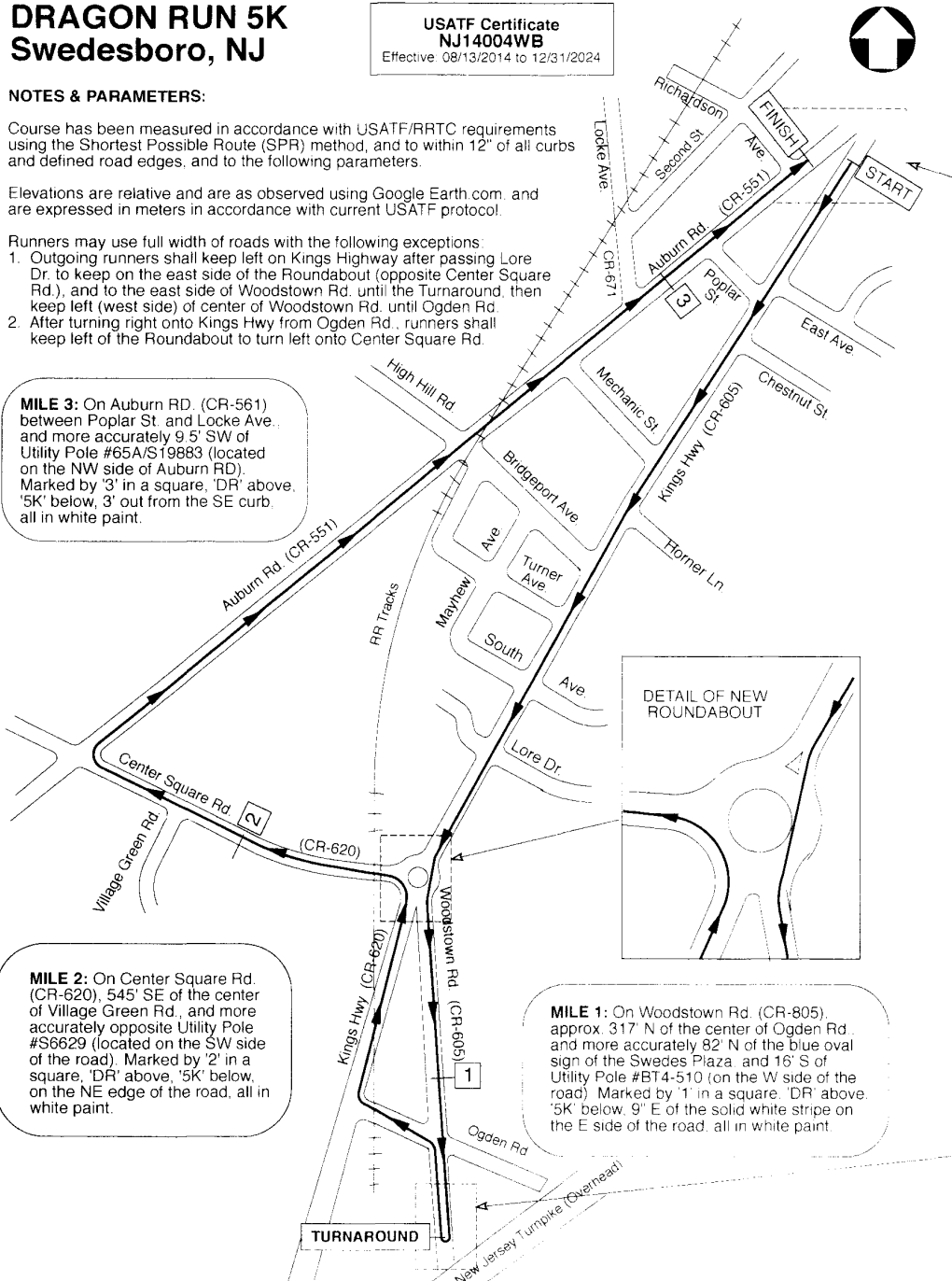
Runners may use full width of roads with the following exceptions:

1. Outgoing runners shall keep left on Kings Highway after passing Lore Dr. to keep on the east side of the Roundabout (opposite Center Square Rd.), and to the east side of Woodstown Rd., until the Turnaround, then keep left (west side) of center of Woodstown Rd., until Ogden Rd.
2. After turning right onto Kings Hwy from Ogden Rd., runners shall keep left of the Roundabout to turn left onto Center Square Rd.

MILE 3: On Auburn Rd. (CR-561) between Poplar St. and Locke Ave., and more accurately 9.5' SW of Utility Pole #65A/S19883 (located on the NW side of Auburn Rd). Marked by '3' in a square, 'DR' above, '5K' below, '3' out from the SE curb, all in white paint.

MILE 2: On Center Square Rd. (CR-620), 545' SE of the center of Village Green Rd., and more accurately opposite Utility Pole #S6629 (located on the SW side of the road). Marked by '2' in a square, 'DR' above, '5K' below, on the NE edge of the road, all in white paint.

MILE 1: On Woodstown Rd. (CR-805), approx. 317' N of the center of Ogden Rd., and more accurately 82' N of the blue oval sign of the Swedes Plaza, and 16' S of Utility Pole #BT4-510 (on the W side of the road). Marked by '1' in a square, 'DR' above, '5K' below, 9" E of the solid white stripe on the E side of the road, all in white paint.



ELEVATIONS:
(in meters)

Start:	12.5
Finish:	12.9
Highest:	33.8
Lowest:	12.5

Measured by
Bill Belleville
Ardmore, PA
08/11/14
CS-1408